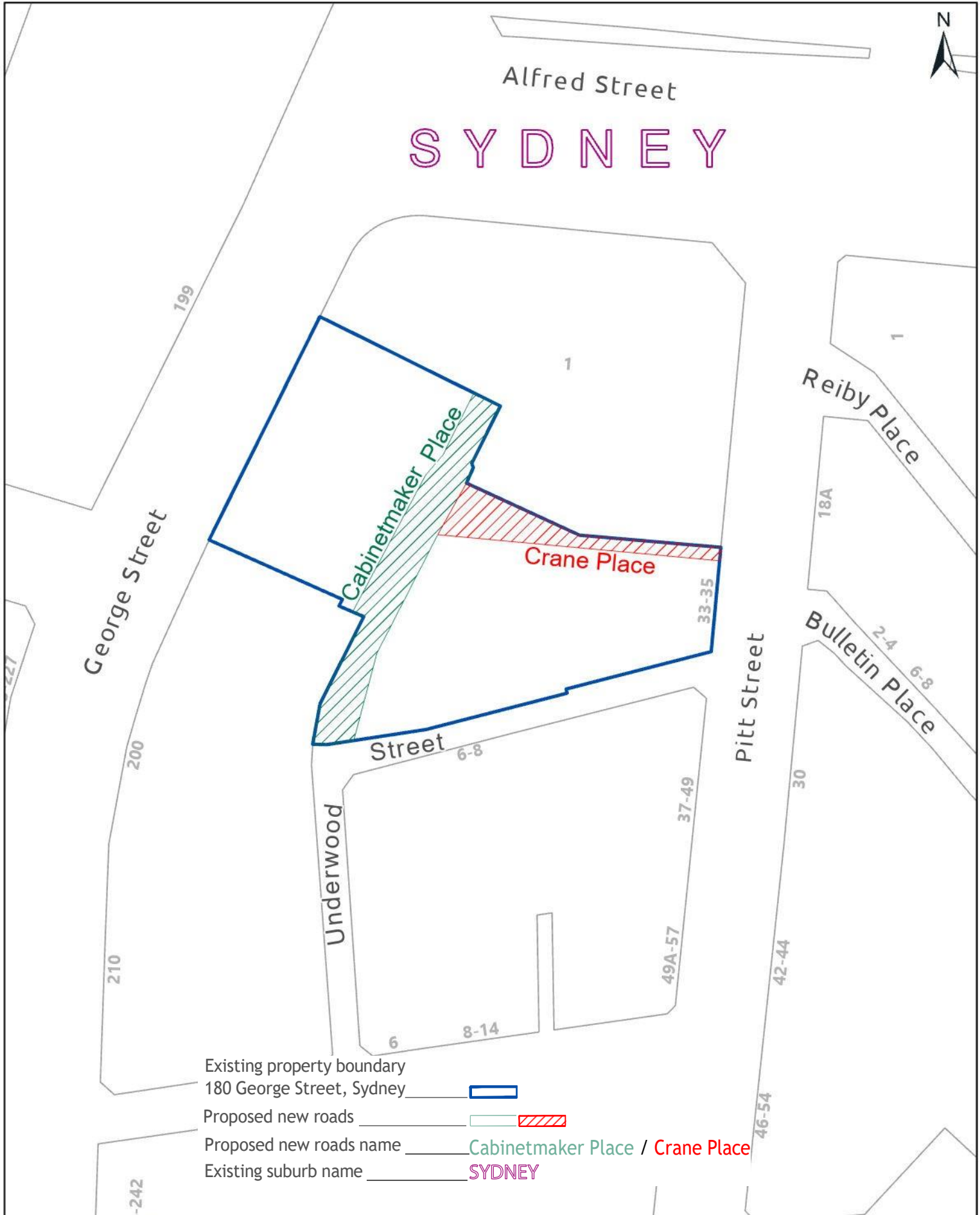




Attachment A

**Map showing location of development
site, including lanes**

**PROPOSED NEW ROAD NAMING
WITHIN PROPERTY NO. 180 GEORGE STREET, SYDNEY
AS CRANE PLACE AND CABINETMAKER PLACE**



- Existing property boundary _____
- 180 George Street, Sydney _____ 
- Proposed new roads _____ 
- Proposed new roads name _____ Cabinetmaker Place / Crane Place
- Existing suburb name _____ SYDNEY



Copyright ©2022 City of Sydney Council. All Rights Reserved
Copyright ©2022 Land and Property Information. All Rights Reserved. This map has been compiled from various sources and the publisher and/or contributors accept no responsibility for any injury, loss or damage arising from the use, error or omissions therein. While all care is taken to ensure a high degree of accuracy, users are invited to notify Councils GIS Group of any map discrepancies. No part of this map may be reproduced without written permission.